



**31ST INTERNATIONAL
CARTOGRAPHIC CONFERENCE**
13 - 18 AUGUST 2023 | CAPE TOWN | SOUTH AFRICA
SMART CARTOGRAPHY FOR SUSTAINABLE DEVELOPMENT



The Aberdeen Coast Map – Folding Edition



EAST GRAMPIAN COASTAL PARTNERSHIP

David R Green



31ST INTERNATIONAL
CARTOGRAPHIC CONFERENCE
13 - 18 AUGUST 2023 | CAPE TOWN | SOUTH AFRICA
SMART CARTOGRAPHY FOR SUSTAINABLE DEVELOPMENT







Folding Edition of the Discover Maps The Aberdeen Coast Map on display at the ICC in Cape Town, South Africa

The newly printed 'folded edition' of the **The Aberdeen Coast** Map is to be included in both the International Cartographic Association (ICA) online and printed catalogue for the **31st International Cartographic Conference (ICC 2023) - 13-18 August 2023** in **Cape Town, South Africa**, and will be displayed at British Cartographic Society events, with a hardcopy version going into the BCS collection in the Bodleian Library in Oxford, UK.


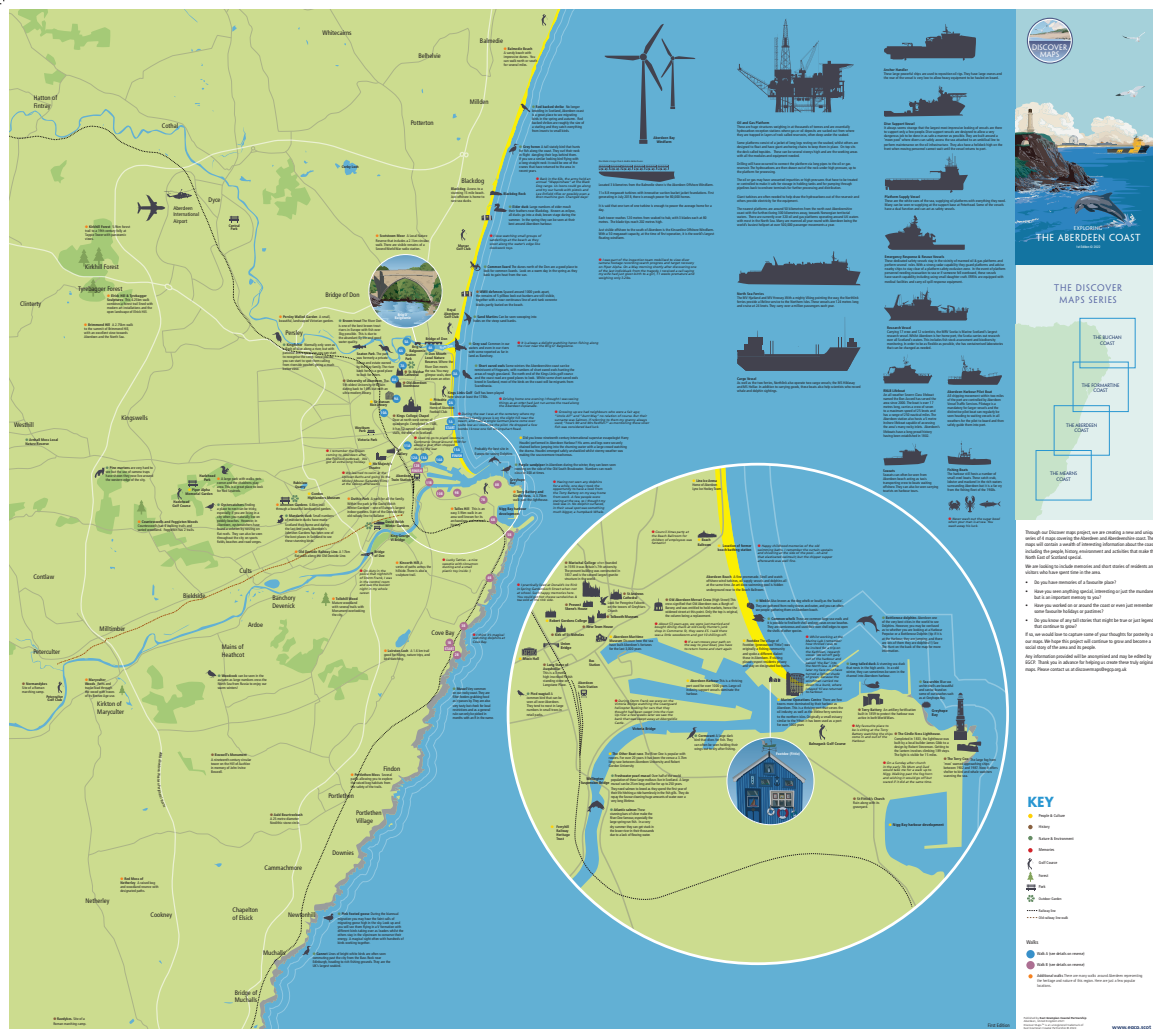


31ST INTERNATIONAL
CARTOGRAPHIC CONFERENCE
13 - 18 AUGUST 2023 | CAPE TOWN | SOUTH AFRICA
SMART CARTOGRAPHY FOR SUSTAINABLE DEVELOPMENT





31ST INTERNATIONAL
CARTOGRAPHIC CONFERENCE
13 - 18 AUGUST 2023 | CAPE TOWN | SOUTH AFRICA
SMART CARTOGRAPHY FOR SUSTAINABLE DEVELOPMENT





31ST INTERNATIONAL
CARTOGRAPHIC CONFERENCE
13 - 18 AUGUST 2023 | CAPE TOWN | SOUTH AFRICA
SMART CARTOGRAPHY FOR SUSTAINABLE DEVELOPMENT



<https://experience.arcgis.com/experience/6dfbf6b532064eda9ed7bee5f739d3c2/page/Maps-Products/>

A screenshot of a web application interface for the ICC 2023 exhibition. The interface is dark-themed with a navigation bar at the top containing buttons for "Maps", "Charts", "Atlases", "Story Maps", "Digital", "Educational", and "Physical". Below the navigation bar is a search bar labeled "Search for Submission". The main content area displays a grid of map products. A modal window is open in the center, displaying the ICC 2023 logo and the ICA ACI logo. The modal text reads: "Welcome to the Gallery for the International Cartographic Exhibition that is part of the International Cartographic Conference 2023". Below this is a disclaimer: "DISCLAIMER: The ICC2023 LOC shall take all reasonable measures to protect the personal information of users and for the purpose of this disclaimer 'personal information' shall be defined as detailed in the Promotion of Access to Information Act, Act 2 of 2000 ('PAIA') and the Protection of Personal Information Act, Act 4 of 2013 ('POPI'). You can find our POPI Policy here." At the bottom of the modal, there is a checkbox labeled "Don't show this again" and a red "Continue" button. The background shows map thumbnails with titles like "Topographic Map 1:50 000 - Dinant 53", "April Uprising, 1876", "Troyan - The Balkan Heart", "Chelopech municipality", "Danas Grot", and "Essential Geography of the Salish Sea".



31ST INTERNATIONAL
CARTOGRAPHIC CONFERENCE
13 - 18 AUGUST 2023 | CAPE TOWN | SOUTH AFRICA
SMART CARTOGRAPHY FOR SUSTAINABLE DEVELOPMENT



31ST INTERNATIONAL
CARTOGRAPHIC CONFERENCE
13 - 18 AUGUST 2023 | CAPE TOWN | SOUTH AFRICA
SMART CARTOGRAPHY FOR SUSTAINABLE DEVELOPMENT

Maps

Charts

Atlases

Story Maps

Digital

Educational

Physical

Search for Submission

Default

Topographic Map 1:50 000 - Dinant 53

4.5 ★★★★★ (3)

Country: Belgium
Author (s): National Geographic Institute, Belgium
Published by: National Geographic Institute, Belgium

Rate

View Product

Administrative map of Bulgaria

0 ★★★★★ (0)

Country: Bulgaria
Author (s): DataMap-Europe Ltd
Published by: DataMap-Europe Ltd

Rate

View Product

Wall Physical map of Bulgaria

0 ★★★★★ (0)

Country: Bulgaria
Author (s): DataMap-Europe Ltd
Published by: DataMap-Europe Ltd

Rate

View Product

April Uprising, 1876

4 ★★★★★ (1)

Country: Bulgaria
Author (s): DataMap-Europe Ltd
Published by: DataMap-Europe Ltd

Rate

View Product

Troyan - The Balkan Heart

Chelopech Municipality


Dunav Ultra

Essential Geography of the Salish Sea




31ST INTERNATIONAL
CARTOGRAPHIC CONFERENCE
13 - 18 AUGUST 2023 | CAPE TOWN | SOUTH AFRICA
SMART CARTOGRAPHY FOR SUSTAINABLE DEVELOPMENT





31ST INTERNATIONAL
CARTOGRAPHIC CONFERENCE
13 - 18 AUGUST 2023 | CAPE TOWN | SOUTH AFRICA
SMART CARTOGRAPHY FOR SUSTAINABLE DEVELOPMENT



>> Search for United Kingdom

Maps

Charts

Atlases

Story Maps


Digital

Educational

Physical

United Kingdom of Great Britain and Northern Ireland

Clifton Village Bristol UK Map




0 ★★★★★ (0)

Country: United Kingdom of Great Britain and Northern Ir
Author (s): Anneliese Faith Pritchard
Published by: Anneliese Pritchard

RateView Product

Discover Maps: Exploring the Aberdeen Coast




0 ★★★★★ (0)

Country: United Kingdom of Great Britain and Northern Ir
Author (s): John Watson (Director EGCP Ltd.) with contrib
Published by: EGCP Ltd.

RateView Product

Gallipoli Battlemat Series. Map1: Anzac & Suvla




0 ★★★★★ (0)

Country: United Kingdom of Great Britain and Northern Ir
Author (s): Dr. Barry A. Matthews (historical content), Erica
Published by: Advocatus Publishing Limited

RateView Product

Scotland Clans & Tartans Map




0 ★★★★★ (0)

Country: United Kingdom of Great Britain and Northern Ir
Author (s): Jethro Lennox
Published by: Collins Maps

RateView Product

Collins Ireland Film and TV Location Map




0 ★★★★★ (0)

Country: United Kingdom of Great Britain and Northern Ir
Author (s): Jethro Lennox
Published by: Collins Maps

RateView Product

Pennine Way National Trail Map




0 ★★★★★ (0)

Country: United Kingdom of Great Britain and Northern Ir
Author (s): Jethro Lennox
Published by: Collins Maps

RateView Product

London A-Z Visitors Map




0 ★★★★★ (0)

Country: United Kingdom of Great Britain and Northern Ir
Author (s): Jethro Lennox
Published by: Collins Maps

RateView Product

British Columbia



0 ★★★★★ (0)

Country: United Kingdom of Great Britain and Northern Ir
Author (s): Jethro Lennox
Published by: Collins Maps


RateView Product



31ST INTERNATIONAL
CARTOGRAPHIC CONFERENCE
13 - 18 AUGUST 2023 | CAPE TOWN | SOUTH AFRICA
SMART CARTOGRAPHY FOR SUSTAINABLE DEVELOPMENT



Discover Maps: Exploring the Aberdeen Coast



Country:
United Kingdom of Great Britain and Northern Ireland

Title:
Discover Maps: Exploring the Aberdeen Coast

Scale (if applicable):
Not relevant

Dimensions of sheet length (in millimeters if applicable):
1189

Dimensions of sheet width (in millimeters if applicable):
841

Author(s):
John Watson (Director EGCP Ltd.) with contributions from other EGCP Directors and EGCP Staff, and original cover illustration artwork by local artist Ian Thomson and Foyer Ltd.

Published by:
EGCP Ltd.

Date Published:
01/01/2023

Legend Language:
English

Abstract:
The Discover Maps Project was funded by the European Maritime and Fisheries Funds (EMFF) to create three coastal maps between Fraserburgh and St Cyrus in Aberdeenshire, Scotland and later a fourth map for Aberdeen City. These contain a wealth of unique information about the coast, people, history, environment, and activities. They are the work of John Watson (EGCP Ltd. and Editor of the map series), Foyer Graphics (Julie Wemyss) with cover illustrations by local artist Ian Thomson, and input by Dr Fiona-Jane Brown a local author and historian. A short video by Avcimmedia (Angus Turner) accompanies the maps.

Total comments: 0

[View Product Details](#)

[View Product URL](#)



31ST INTERNATIONAL
CARTOGRAPHIC CONFERENCE
13 - 18 AUGUST 2023 | CAPE TOWN | SOUTH AFRICA
SMART CARTOGRAPHY FOR SUSTAINABLE DEVELOPMENT



Discover Maps: Exploring the Aberdeen Coast



0 ★ ★ ★ ★ ★ (0)

Country: United Kingdom of Great Britain and Northern Ireland
Author (s): John Watson (Director EGCP Ltd.) with contributors
Published by: EGCP Ltd.

Rate

View Product

View Product



31ST INTERNATIONAL
CARTOGRAPHIC CONFERENCE
13 - 18 AUGUST 2023 | CAPE TOWN | SOUTH AFRICA
SMART CARTOGRAPHY FOR SUSTAINABLE DEVELOPMENT



Thank You ...



EAST GRAMPIAN COASTAL PARTNERSHIP

www.egcp.scot